

COMPLETE LIST OF TEXAS MISSIONS

✝️✝️ Mission 🏰🏰 Presidio 🏠🏠 Vista, Ranch, Settlement, or Other

1. **San Clemente, 1632, 1684 | Menard County**
Original structure lost and location unknown. Reestablished mission ruins unverified.

2. **Corpus Christi de la Ysleta del Sur, 1682 | El Paso, El Paso County**
Original structure destroyed. Parts of current chapel date back to 1851.

3. **Nuestra Señora de la Limpia Concepción del Socorro, 1682 | Socorro, El Paso County**
Original structure destroyed. Current chapel built around 1840.

4. **San Antonio de Senecu, 1682 | El Paso County**
Original structure lost and exact location unknown.

5. **La Navidad en las Cruces, 1683 | Presidio County**
Original structure lost and exact location unknown.

6. **San Francisco de los Julimes, 1683 | Presidio County**
Original structure lost and exact location unknown.

7. **El Apóstol Santiago, 1684 | Presidio County**
Original structure lost and exact location unknown.

8. **San Francisco de los Tejas, 1690 | Houston County**
Original structure lost and exact location unknown. A commemorative chapel was built nearby in Mission Tejas State Park in the 1930s.

9. **Santísimo Nombre de María, 1690 | Houston County**
Original structure destroyed by flood in 1692.

10. **San Cristóbal, 1715 | Presidio County**
Original structure destroyed. Only artifacts remain.

11. **Santa María de la Redonda de los Cibolos, 1715 or 1684 | Presidio County**
Original structure lost and exact location unknown.

12. **San Francisco de los Neches, 1716 | Cherokee County**
Originally Nuestro Padre San Francisco de los Tejas as it succeeded #8. Original structure lost. Eventually relocated to #29.

13. **Nuestra Señora de los Dolores de los Tejas, 1716 | Cherokee County**
Original structure lost and exact location unknown.

14. **Nuestra Señora de Guadalupe de los Nacogdoches, 1716 | Nacogdoches County**
Original structure lost and exact location unknown.

15. **Nuestra Señora de la Purísima Concepción de los Hasinaí, 1716 | Nacogdoches County**
Original structure lost and exact location unknown. Eventually relocated to #27.

16. **San José de los Nazónis, 1716 | Nacogdoches County**
Original structure lost and exact location unknown. Eventually relocated to #28.

17. **Nuestra Señora de Dolores de los Ais, 1717 | San Augustine County**
Original structure destroyed. Only artifacts remain.

18. **San Antonio de Valero (The Alamo), 1718 | San Antonio, Bexar County**
Many original structures have been preserved or rebuilt. Part of San Antonio Missions National Historic Park and UNESCO World Heritage Site.

19. **San Antonio de Béxar, 1718 | San Antonio, Bexar County**
While most of the presidio has been erased, the Spanish Governor's Palace, which originally served as the presidio captain's quarters, survives today.

20. **San José y San Miguel de Aguayo (Mission San José), 1720 | San Antonio, Bexar County**
Many original structures have been preserved or rebuilt. Part of San Antonio Missions National Historic Park and UNESCO World Heritage Site.

21. **Nuestra Señora de Loreto [de la Bahía] (Presidio La Bahía), 1721 | Goliad County**
Relocated to current site in 1749. Much of the original has been preserved or rebuilt.

22. **Nuestra Señora de la Bahía del Espíritu Santo de Zúñiga**
(Mission Espíritu Santo), 1722 | Goliad County

23. **San Francisco Xavier de Najara, 1722 | San Antonio, Bexar County**
No permanent structures erected and nothing remains.

24. **Tonkawa Bank, 1726 | Victoria, Victoria County**
Temporary site of Espíritu Santo (#22) and Presidio La Bahía (#21). Remains were covered up by construction of nearby baseball fields.

25. **Site of three missions moved to Colorado River, 1730 | Austin, Travis County**
Unknown site of three East Texas missions (#12, #14, #16) relocated to the area.

26. **Nuestra Señora Santa María de las Caldas, 1730 | El Paso County**
Original structure lost and exact location unknown.

27. **Nuestra Señora de la Purísima Concepción de Acuña (Mission Concepción), 1731**
San Antonio, Bexar County

28. **San Juan Capistrano (Mission San Juan), 1731 | San Antonio, Bexar County**
Many original structures have been preserved or rebuilt. Part of San Antonio Missions National Historic Park and UNESCO World Heritage Site.

29. **San Francisco de la Espada (Mission Espada), 1731 | San Antonio, Bexar County**
Many original structures have been preserved or rebuilt. Part of San Antonio Missions National Historic Park and UNESCO World Heritage Site.

30. **Rancho de las Cabras, 1731 | Wilson County**
Ruins of original structures are currently being excavated. Part of San Antonio Missions UNESCO World Heritage Site.

31. **[El Fuerte de] Santa Cruz del Cibolo, 1734, 1771 | Karnes County**
Original structure lost and exact location unknown.

32. **Nuestra Señora de los Dolores del Río de San Xavier, 1745 | Milam County**
Original structure lost.

33. **San Francisco Xavier de Horcastas, 1748 | Milam County**
Original structure destroyed. Only artifacts remain.

34. **San Ildefonso, 1748 | Milam County**
Original structure destroyed. Only artifacts remain.

35. **Nuestra Señora de la Candelaria, 1749 | Milam County**
Original structure destroyed. Only artifacts remain. Eventually relocated to #51.

36. **San Agustín de Laredo [a Vista], 1749 | Starr County**
Original structure lost and exact location unknown.

37. **San Joaquín del Monte [a Vista], 1749 | Hidalgo County**
Original structure lost and exact location unknown.

38. **Nuestra Señora de los Dolores [Hacienda], 1750 | Zapata County**
Ruins of structures still exist on private property.

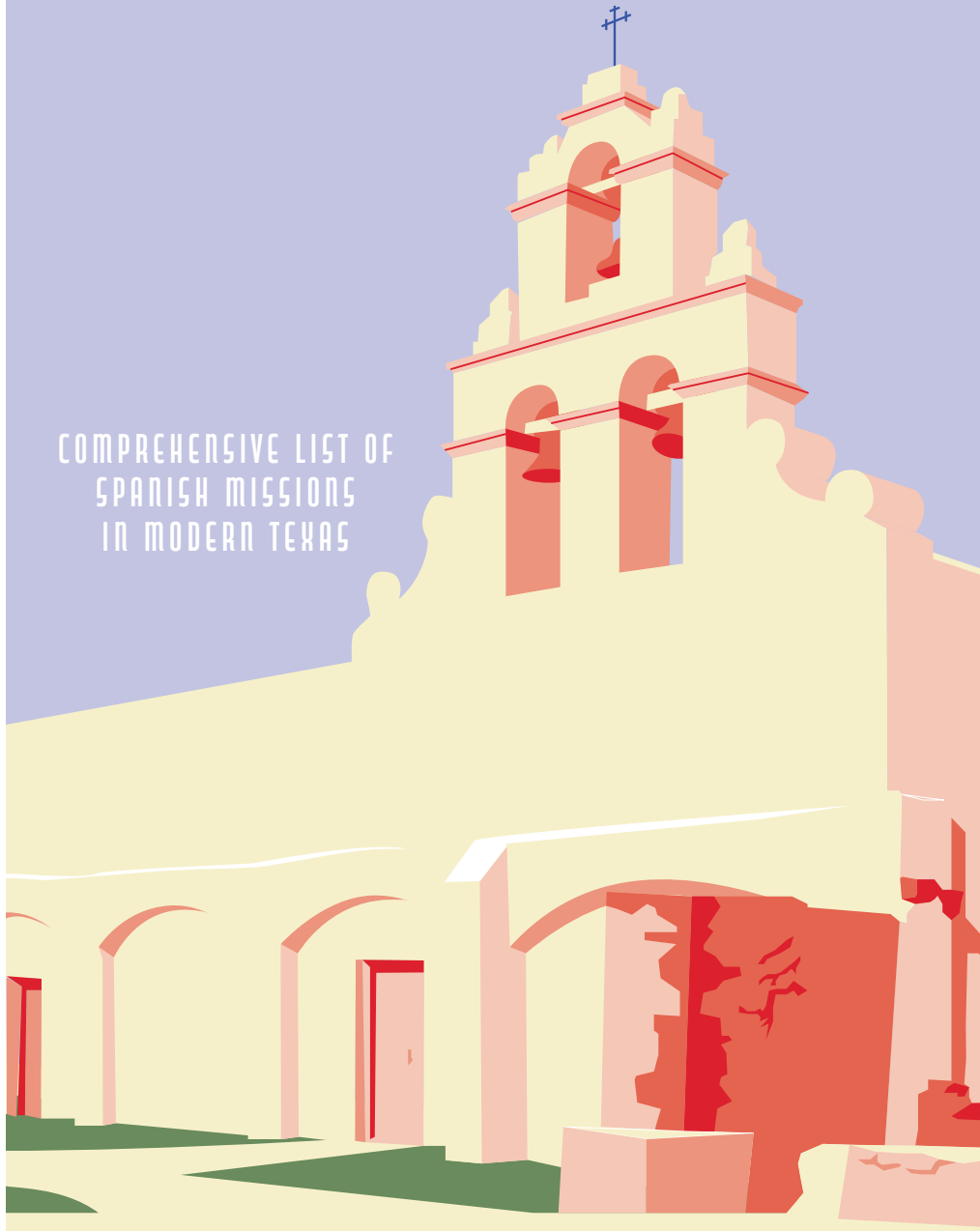
39. **La Purísima Concepción (Mier a Vista), 1750s | Starr County**
Original structure lost and exact location unknown.

40. **San Francisco Xavier de Gígedo, 1751 | Milam County**
Original structure lost and location unverified.

41. **San Elizario, 1752 | San Elizario, El Paso County**
Originally Nuestra Señora de las Caldas de Guajónilla. Relocated to current site in 1789. Current chapel was built to replace previous one in 1877.

TEXAS MISSIONS MAP AND CHECKLIST

COMPREHENSIVE LIST OF
SPANISH MISSIONS
IN MODERN TEXAS



Welcome to Spanish Texas

Before Texas was a state, before it won its independence, even before it was a Mexican territory, it was the new Spanish frontier. As lush as it was dangerous, Texas was already home to several peoples before the Spaniards decided it was theirs. Colonizing this land meant dealing with the native population one way or another; this is where the missions came into play.

Spanish Missions served many purposes. They were used to convert local peoples to Christianity, establish trade, and protect Spain's interests on

the frontier. While many were unsuccessful, others left lasting legacies and helped shape the communities of modern Texas.

Today, remnants of this Spanish colonization can still be found scattered across the state. With this map and checklist, I hope to inspire others to research and explore our state's often-forgotten history and origins.

—Christopher C. Castillo
Designer and Aspiring Amateur Historian

DOWNLOAD FOR FREE AT
CHRISTOPHERCC.COM/TEXASMISSIONS

TEXAS MISSIONS

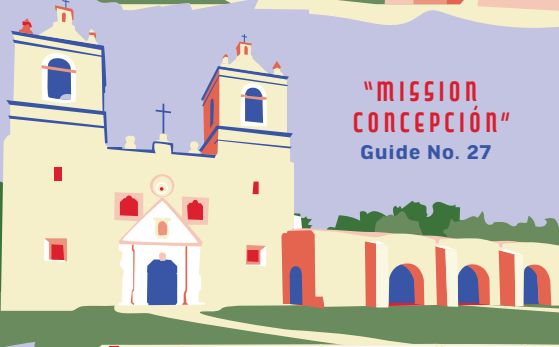
MAP AND CHECKLIST

-    Mission
-    Presidio
-    Other
- RED** Lost, destroyed, or buried
- BLUE** Visible ruins or remains
- GREEN** Intact, restored, or rebuilt

"MISSION SAN JUAN"
Guide No. 28



"MISSION CONCEPCIÓN"
Guide No. 27



"MISSION ESPÍRITU SANTO"
Guide No. 22



"MISSION SAN JOSÉ"
Guide No. 20

































"PRESIDIO LA BAHÍA"
Guide No. 21



"THE ALAMO"
Guide No. 18



"MISSION ESPADA"
Guide No. 29

- | | |
|--------------|--|
| DATE VISITED |  1. San Clemente, 1632, 1684 |
| DATE VISITED |  2. Corpus Christi de la Ysleta [del Sur], 1682 |
| DATE VISITED |  3. Nuestra Señora de la Limpia Concepción, 1682 del Socorro [del Sur] |
| DATE VISITED |  4. San Antonio de Senecú, 1682 |
| DATE VISITED |  5. La Navidad en las Cruces, 1683 |
| DATE VISITED |  6. San Francisco de los Julimes, 1683 |
| DATE VISITED |  7. El Apóstol Santiago, 1684 |
| DATE VISITED |  8. San Francisco de los Tejas, 1690 |
| DATE VISITED |  9. Santísimo Nombre de María, 1690 |
| DATE VISITED |  10. San Cristóbal, 1715 |
| DATE VISITED |  11. Santa María de la Redonda de los Cíbolos, 1715 or 1684 |
| DATE VISITED |  12. San Francisco de los Neches (relocated to 29), 1716 (originally Nuestro Padre San Francisco de los Tejas) |
| DATE VISITED |  13. Nuestra Señora de los Dolores de los Tejas, 1716 |
| DATE VISITED |  14. Nuestra Señora de Guadalupe de los Nacogdoches, 1716 |
| DATE VISITED |  15. Nuestra Señora de la Purísima Concepción de los Hasinai, 1716 (relocated to 27) |
| DATE VISITED |  16. San José de los Nazonis (relocated to 28), 1716 |
| DATE VISITED |  17. Nuestra Señora de Dolores de los Ais, 1717 |
| DATE VISITED |  18. San Antonio de Valero (The Alamo), 1718 |
| DATE VISITED |  19. San Antonio de Béxar, 1718 |
| DATE VISITED |  20. San José y San Miguel de Aguayo (Mission San José), 1720 |
| DATE VISITED |  21. Nuestra Señora de Loreto [de la Bahía] (Presidio La Bahía), 1721 |
| DATE VISITED |  22. Nuestra Señora de la Bahía del Espíritu Santo de Zúñiga, 1722 (Mission Espíritu Santo) relocated to current site in 1749 |
| DATE VISITED |  23. San Francisco Xavier de Nájara, 1722 |
| DATE VISITED |  24. Tonkawa Bank, Temporary site of Mission Espíritu Santo (22) and Presidio La Bahía (21), 1726 |
| DATE VISITED |  25. Site of three missions (12, 14, 16) moved to Colorado River, 1730 |
| DATE VISITED |  26. Nuestra Señora Santa María de las Caldas, 1730 |
| DATE VISITED |  27. Nuestra Señora de la Purísima Concepción de Acuña, 1731 (Mission Concepción) |
| DATE VISITED |  28. San Juan Capistrano (Mission San Juan), 1731 |
| DATE VISITED |  29. San Francisco de la Espada (Mission Espada), 1731 |
| DATE VISITED |  30. Rancho de las Cabras, 1731 |

- | | |
|--------------|--|
| DATE VISITED |  31. [El Fuerte de] Santa Cruz del Cíbolo, 1734, 1771 |
| DATE VISITED |  32. Nuestra Señora de los Dolores del Río de San Xavier, 1745 |
| DATE VISITED |  33. San Francisco Xavier de Horcasitas, 1748 |
| DATE VISITED |  34. San Ildefonso, 1748 |
| DATE VISITED |  35. Nuestra Señora de la Candelaria (relocated to 51), 1749 |
| DATE VISITED |  36. San Agustín de Laredo [a Visita], 1749 |
| DATE VISITED |  37. San Joaquín del Monte [a Visita], 1749 |
| DATE VISITED |  38. Nuestra Señora de los Dolores [Hacienda], 1750 |
| DATE VISITED |  39. La Purísima Concepción (Mier a Visita), 1750s |
| DATE VISITED |  40. San Francisco Xavier de Gígedo, 1751 |
| DATE VISITED |  41. San Elizario, 1752, relocated to current area in 1789 (originally Nuestra Señora de las Caldas de Guajoquilla) |
| DATE VISITED |  42. San Francisco Solano de Ampuero (Revilla a Visita), 1753 |
| DATE VISITED |  43. Nuestra Señora del Rosario, 1754 |
| DATE VISITED |  44. Relocated San Xavier missions, 1755 |
| DATE VISITED |  45. San Francisco Xavier de Guadalupe, 1756 (Nuestra Señora de Guadalupe) |
| DATE VISITED |  46. Nuestra Señora de la Luz del Orcoquisac, 1756 |
| DATE VISITED |  47. San Agustín de Ahumada, 1756 |
| DATE VISITED |  48. Santa Cruz de San Sabá, 1757 |
| DATE VISITED |  49. San Luis de las Amarillas (Presidio San Sabá), 1757 |
| DATE VISITED |  50. San Lorenzo de la Santa Cruz [del Cañon], 1762 |
| DATE VISITED |  51. Nuestra Señora de la Candelaria del Cañon, 1762 |
| DATE VISITED |  52. Nuestra Señora del Refugio, 1793 |
| DATE VISITED |  53. San Marcos de Neve, 1808 |
| DATE VISITED | 54. Palafox, 1810 |